

# ASSAY RESULTS

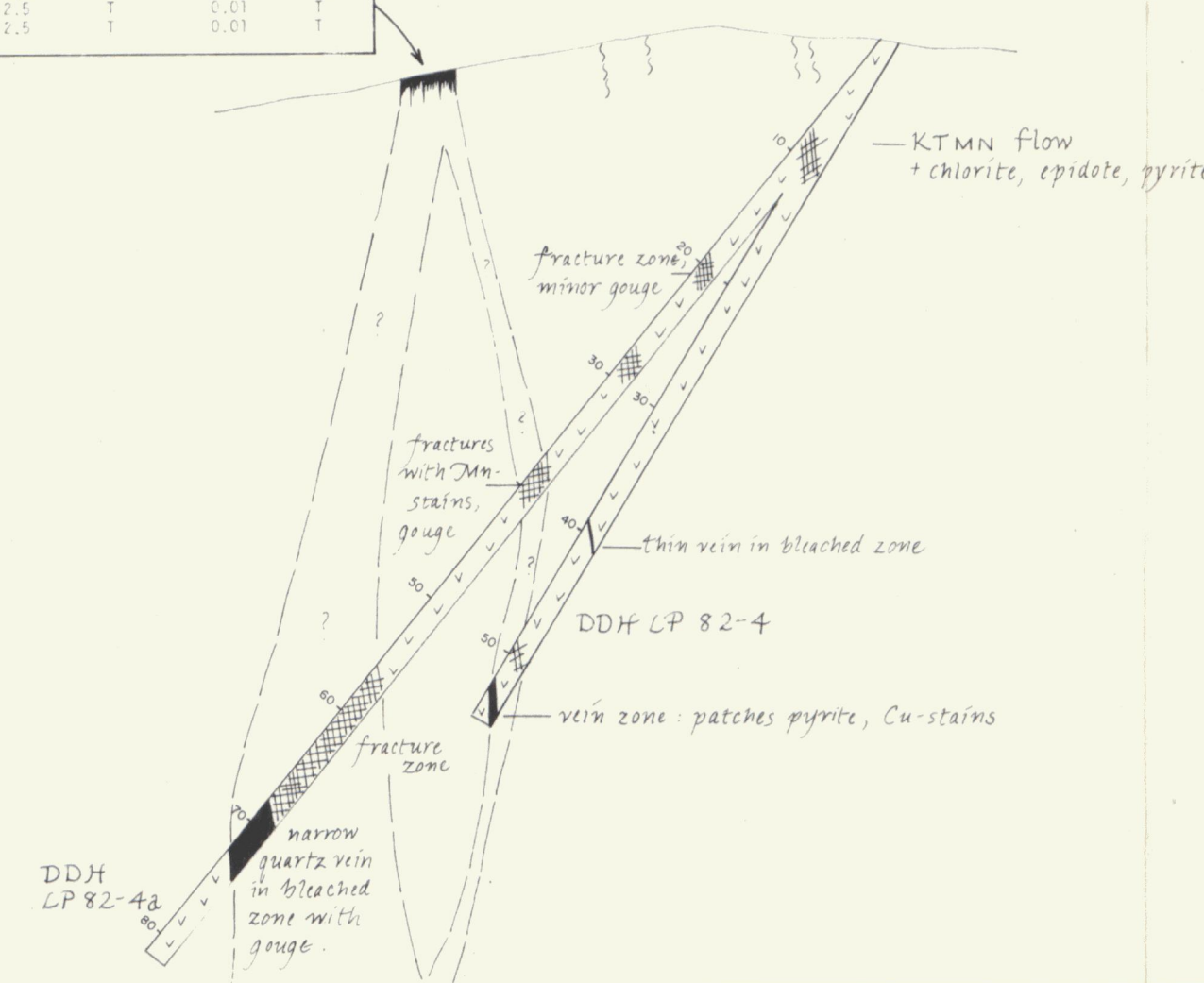
## HOLE LP82-4

INTERVAL		SAMPLE NUMBER	ASSAY RESULTS		
From	To		ppb Au	ppm Ag	ppm Pb
39.20	40.35	MO7228	2	0.1	27
40.35	40.62	MO7229	12	0.9	69
40.62	40.65	MO7230	17	2.5	118
40.65	41.70	MO7231	2	0.6	65
52.73	53.90	MO7232	5	0.5	23
53.90	54.56	MO7233	5	0.1	22

## HOLE LP82-4a

INTERVAL		SAMPLE NUMBER	ASSAY RESULTS		
From	To		ppb Au	ppm Ag	ppm Pb
10.66	11.66	MO7234	2	0.1	16
17.75	18.95	MO7165	12	0.4	107
18.95	21.28	MO7235	2	0.1	18
29.00	29.40	MO7236	10	1.2	685
29.40	30.40	MO7166	7	1.0	215
32.90	33.90	MO7227	3	0.1	23
38.15	38.90	MO7237	5	1.1	1130
43.85	44.80	MO7238	3	0.1	82
44.80	46.75	MO7167	6	1.3	114
46.75	46.95	MO7239	14	1.0	144
56.69	57.91	MO7240	3	0.1	30
66.14	66.00	MO7241	6	0.4	34
68.00	69.00	MO7242	13	14.5	1000
69.00	72.54	MO7243	11	9.0	72
72.54	74.07	MO7244	19	29.0	745
74.07	75.70	MO7245	21	12.8	440
75.70	77.11	MO7246	7	5.3	195
77.72	79.25	MO7247	7	1.4	134

Sample No.	Width (m)	Au (oz/t)	Ag (oz/t)	Pb (t)
1	1.0	T	0.16	.36
2	0.3	.010	96.54	62.30
3	1.0	.010	10.60	2.50
4	1.0	T	4.02	2.03
5	0.3	.008	14.94	2.84
6	1.0	.026	29.66	17.10
7	1.0	T	0.62	0.27
8	1.0	.014	0.10	0.06
9	1.0	T	0.04	0.04
10	1.0	T	0.04	0.09
11	1.0	T	0.06	0.03
12	2.5	T	0.01	T
13	2.5	T	0.01	T



HOLE LP82-4  
 COORDINATES 49,292N, 49,327SE  
 COLLAR ELEVATION 1648 m  
 AZIMUTH 273° DIP -60°  
 DEPTH 54.6 m (179')

HOLE LP82-4a  
 COORDINATES 49,292N, 49,327SE  
 COLLAR ELEVATION 1648 m  
 AZIMUTH 273° DIP -50°  
 DEPTH 81.74 m (268')

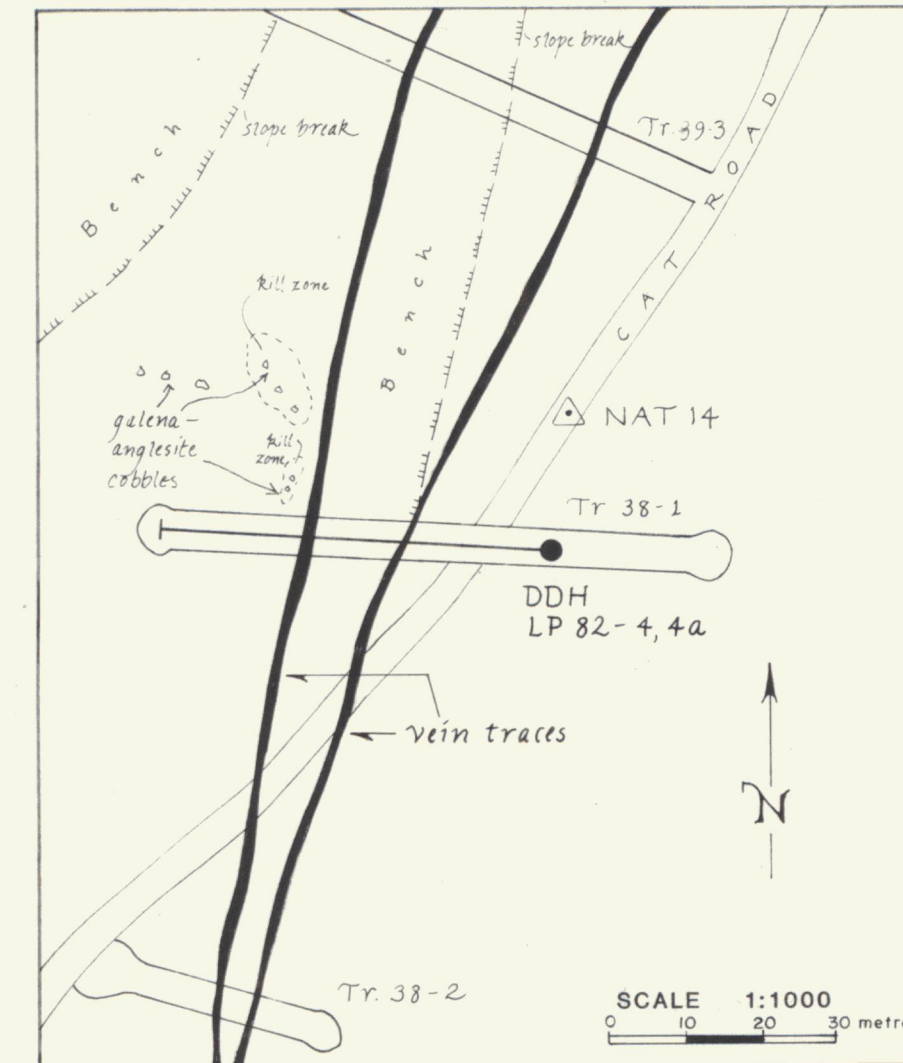



Figure L6

ARCHER, CATHRO & ASSOCIATES (1981) LIMITED

## CROSS-SECTION DDH LP82-4, 4a

LILYPAD PROPERTY  
 NAT JOINT VENTURE

SCALE 1:500



To accompany report dated December, 1982

091435